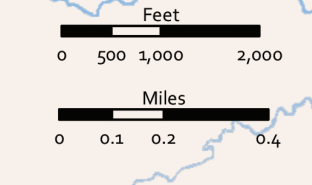
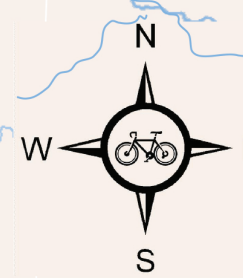
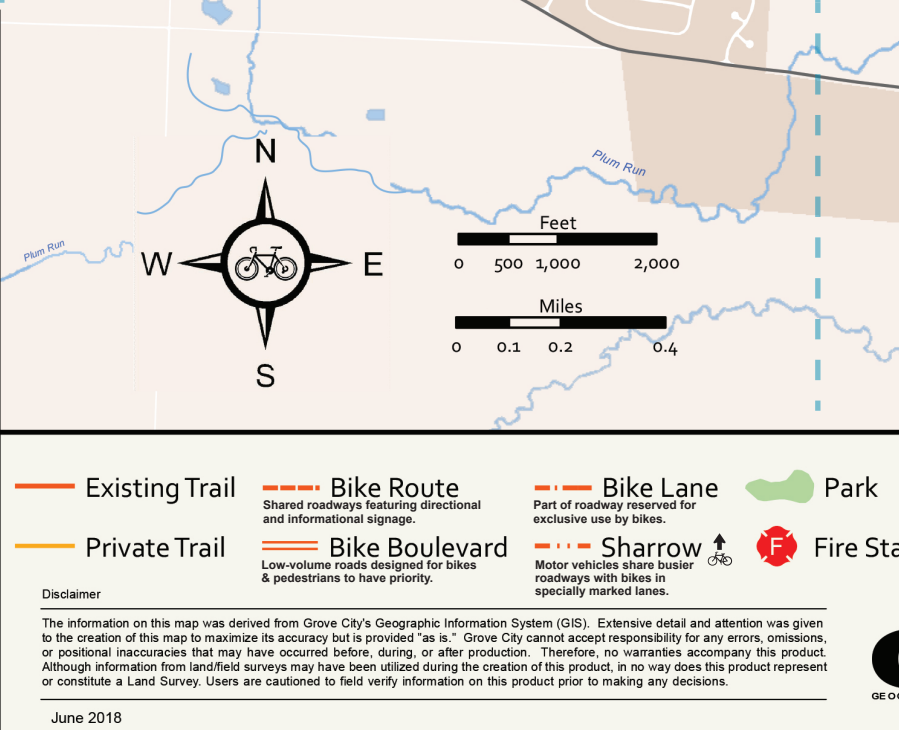
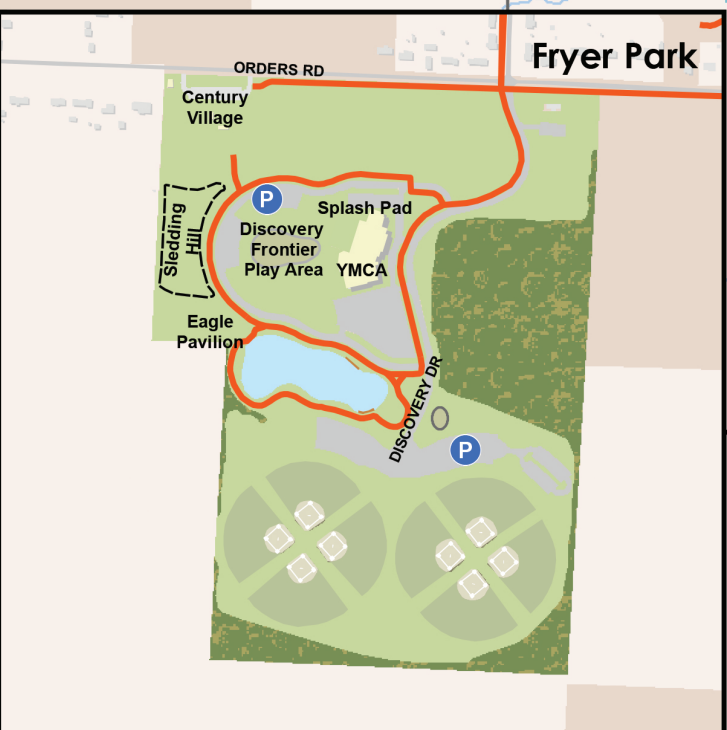
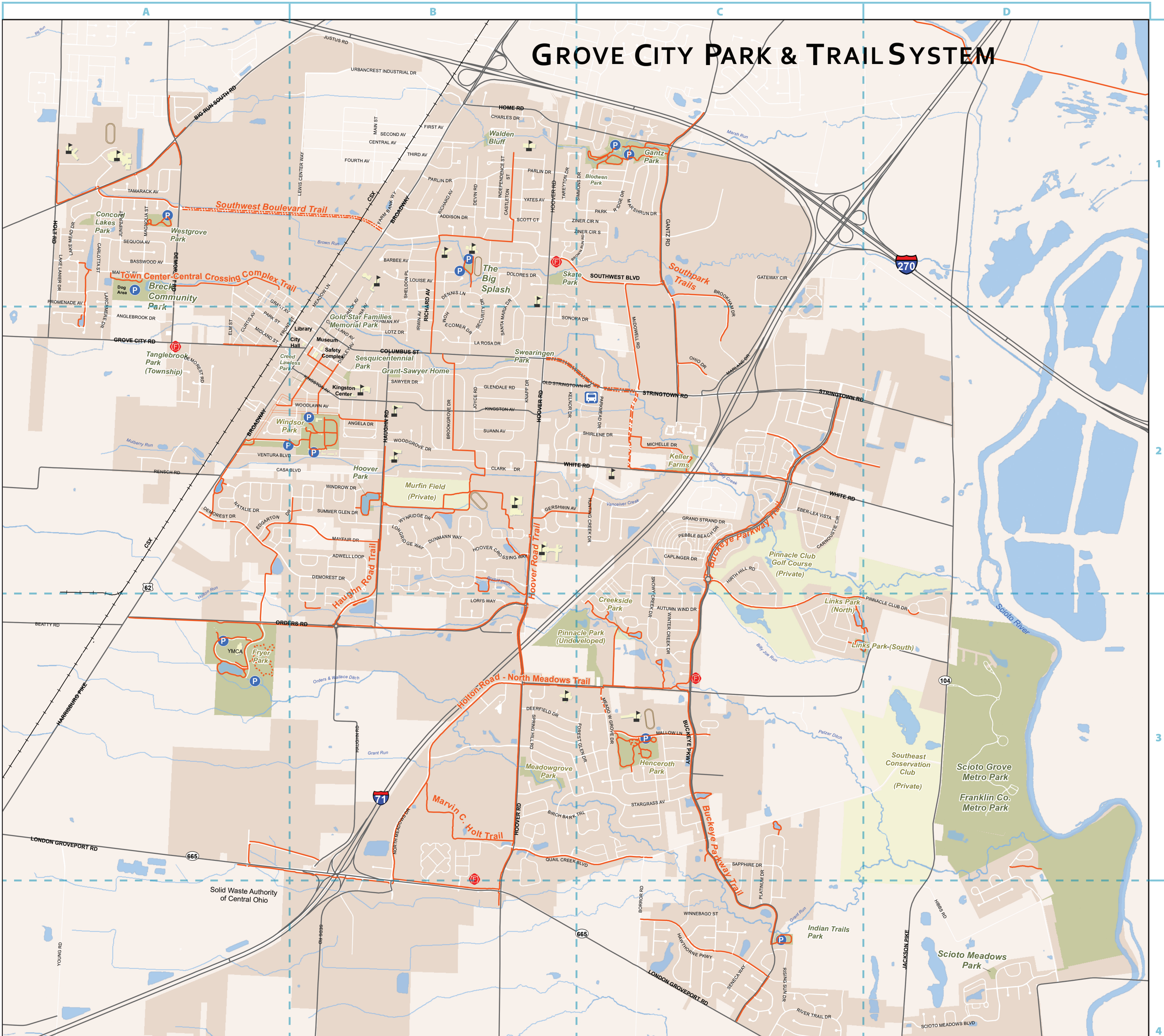


GROVE CITY PARK & TRAIL SYSTEM



Existing Trail	Bike Route Shared roadways featuring directional and informational signage.	Bike Lane Part of roadway reserved for exclusive use by bikes.	Park	Parking
Private Trail	Bike Boulevard Low-volume roads designed for bikes & pedestrians to have priority.	Sharrow Motor vehicles share roadways with bikes in specially marked lanes.	Fire Station	COTA Park & Ride

Disclaimer: The information on this map was derived from Grove City's Geographic Information System (GIS). Extensive detail and attention was given to the creation of this map to maximize its accuracy but is provided "as is." Grove City cannot accept responsibility for any errors, omissions, or positional inaccuracies that may have occurred before, during, or after production. Therefore, no warranties accompany this product. Although information from landfield surveys may have been utilized during the creation of this product, in no way does this product represent or constitute a Land Survey. Users are cautioned to verify field information on this product prior to making any decisions.

June 2018

